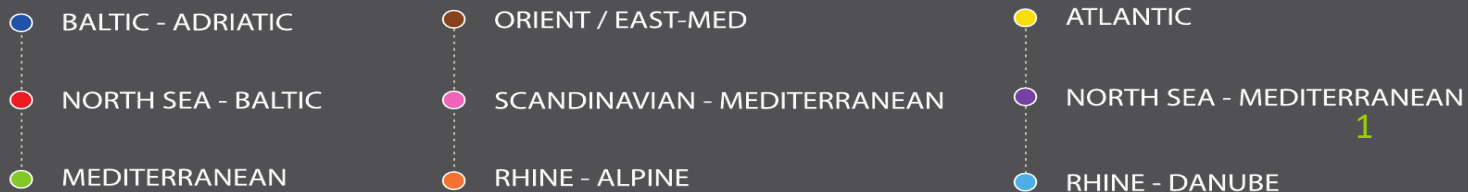
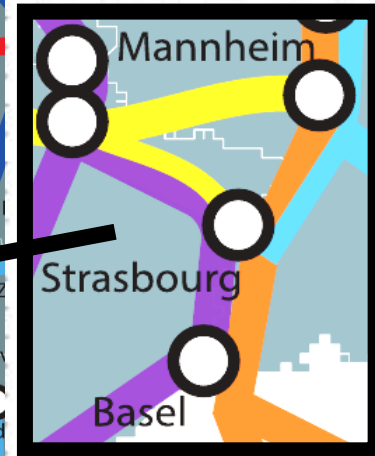
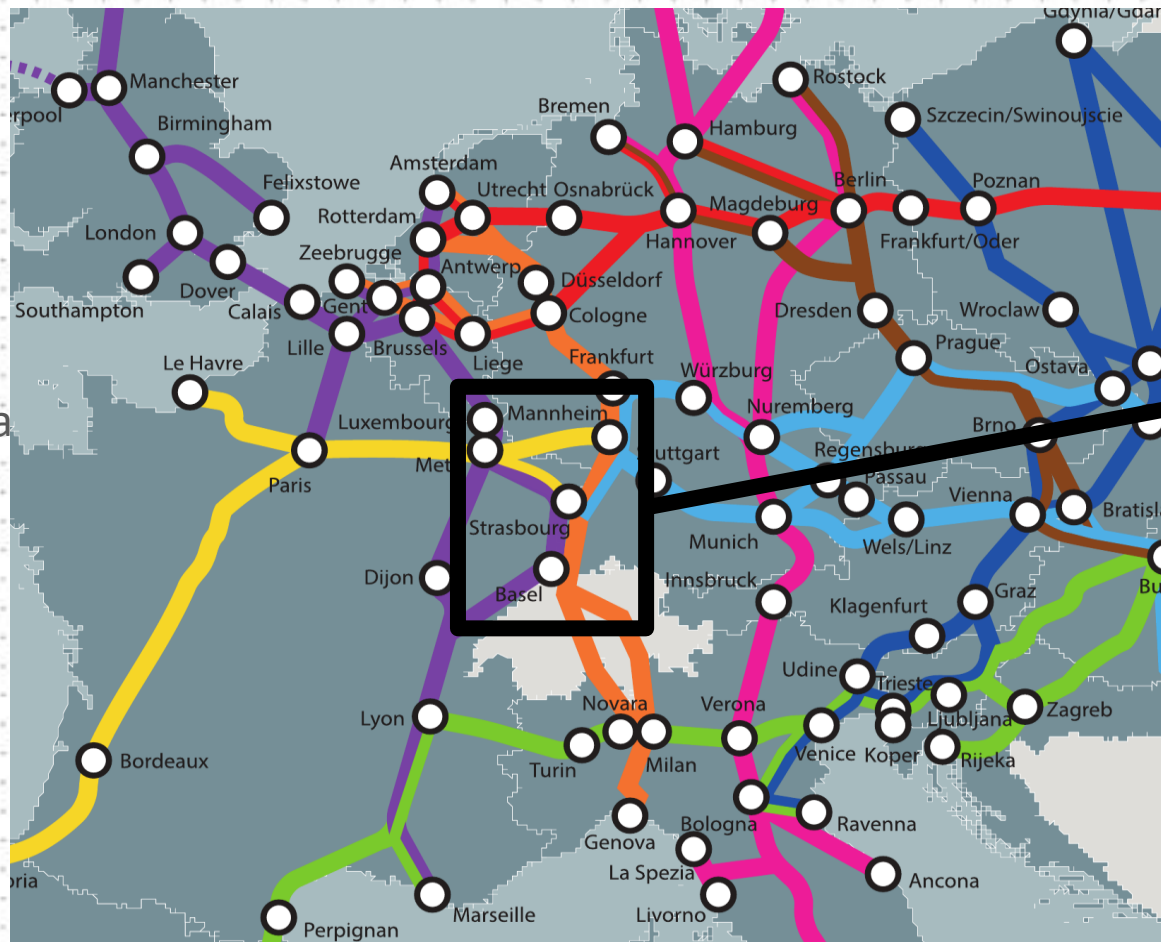


# PAS

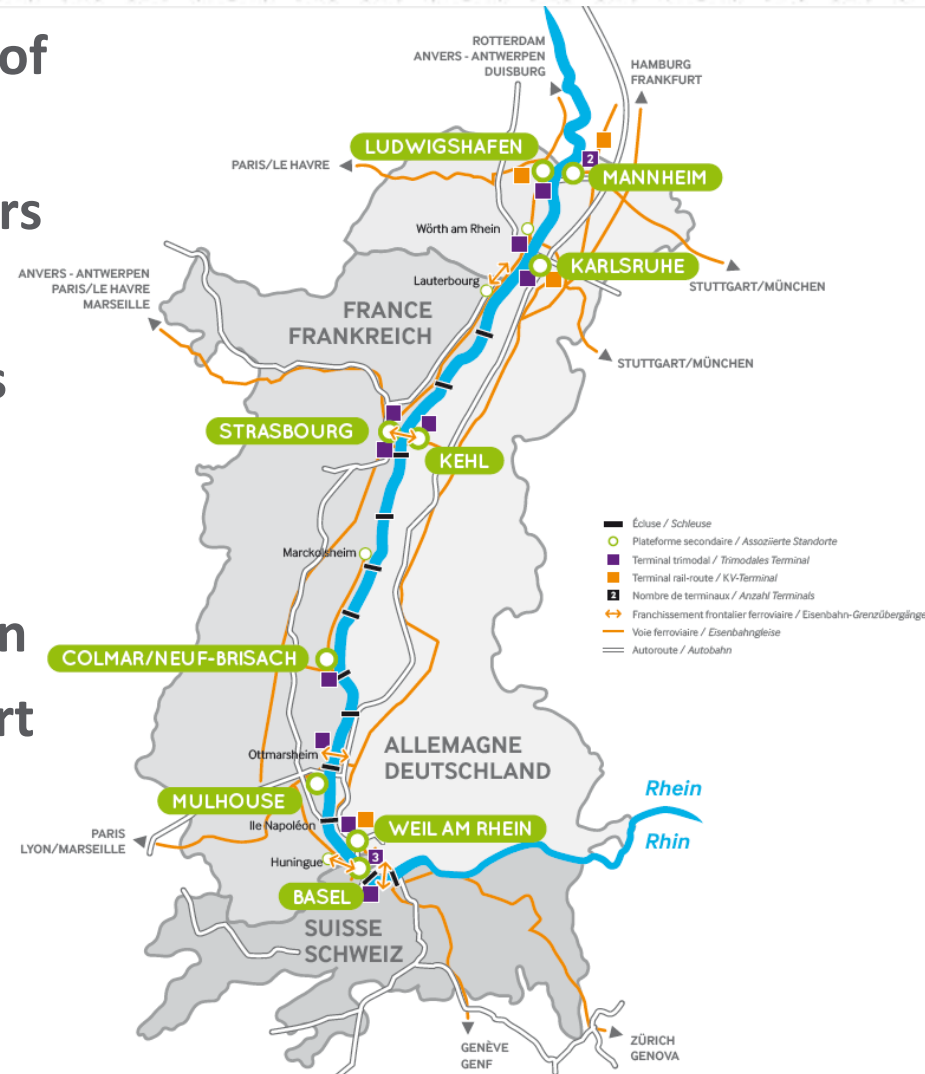
## At the heart of european corridors

- 1) Rhine – Alps
- 2) North Sea - Mediterranean Sea
- 3) Atlantic
- 4) Rhine - Danube



- ## Strategic objectives:

- Competitiveness gain through cooperation
- Efficiency gain for multimodal transport
- enhancement of corridor capacity through common digital infrastructures



2012-2014: TEN-T « Upper Rhine, a connected corridor »

Evaluation of the potential for cooperation of the Upper Rhine Ports in the field of capacity

2011-2015 Interreg IV B « Connecting Citizen Ports 21 »

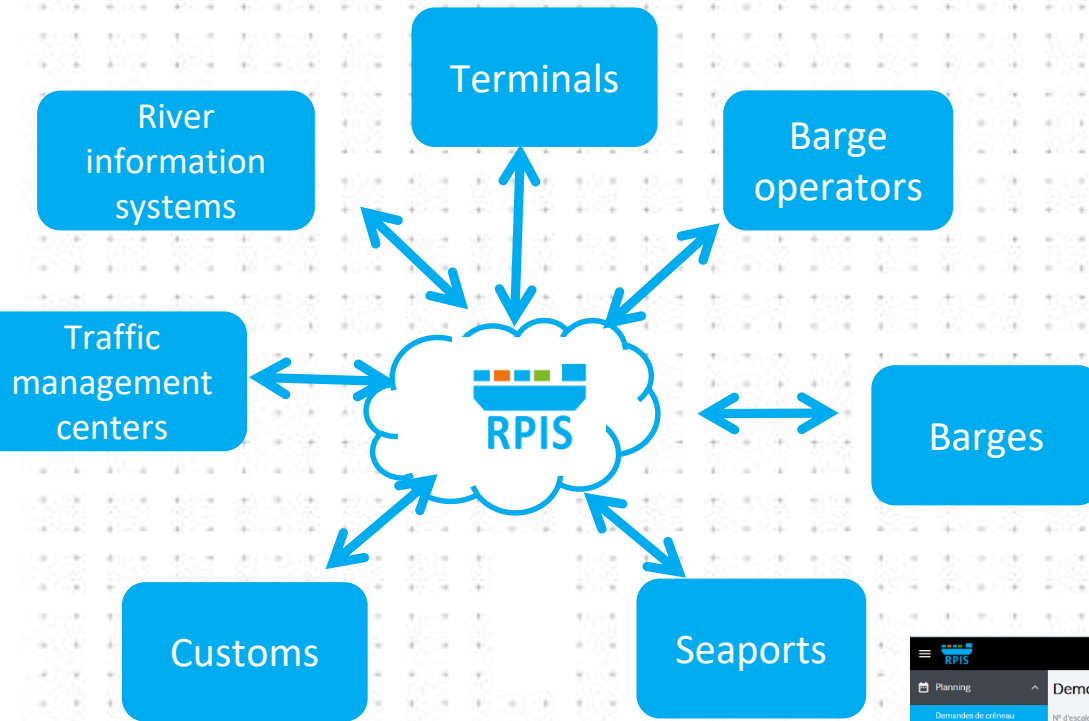
Specification of a RheinPorts Information System

2015-2018 TEN-T « Upper Rhine River Information System »

Pilot deployment of a River Information System in the Upper Rhine



## RPIS – A DIGITAL INFRASTRUCTURE CONNECTING RELEVANT STAKEHOLDERS IN THE CORRIDOR



Arrival time calculation



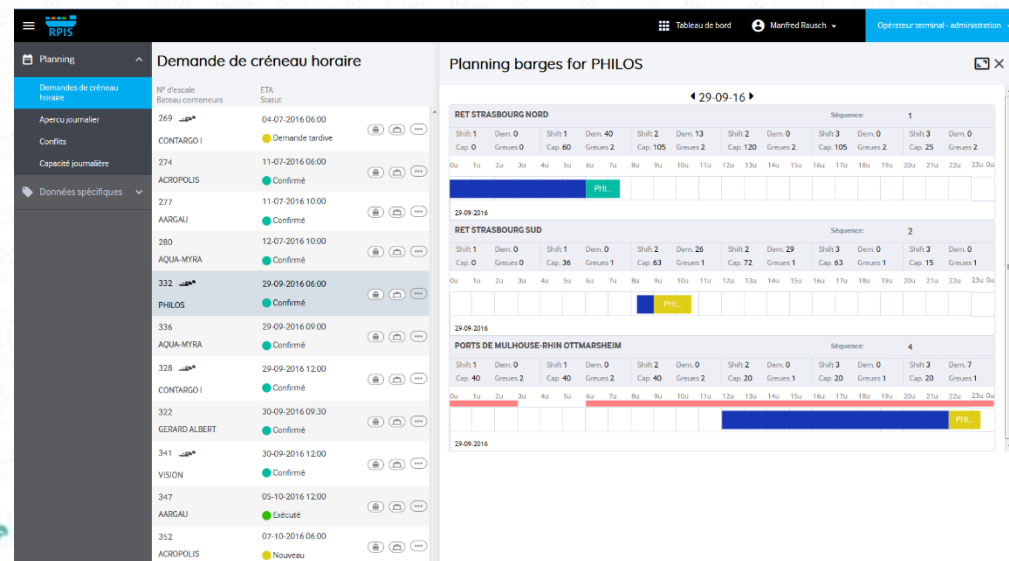
Loading list transfer



Custom declaration



Corridor slot reservation





# OUTLOOK: TOWARDS AN EXTENDED TRAFFIC MANAGEMENT PLATFORM

